SEZ. N.1

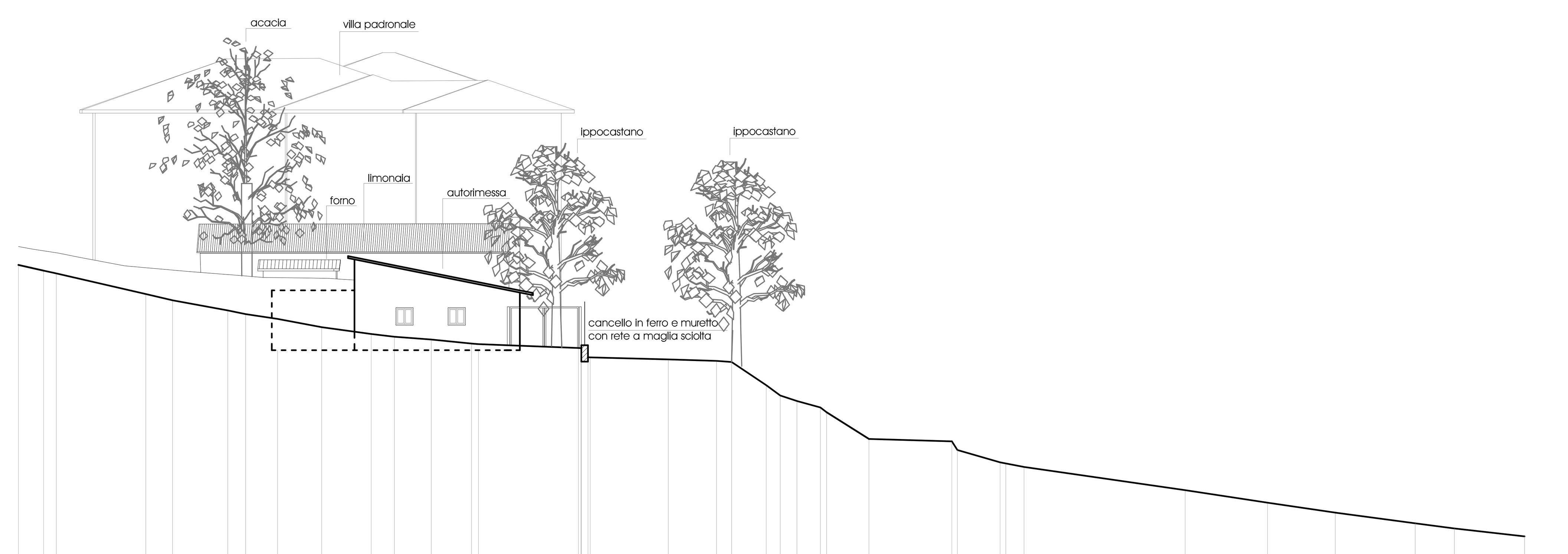

QT. RIF. 85.000

DIST. PROGRESSIVE	QUOTE TERRENO DI PROGETTO	DIST. PARZIALI TERRENO
5.19	102.18	1.16
6.35	101.91	0.58
6.93	101.79	4.11
11.05	100.84	1.23
12.28	100.55	2.54
14.82	100.09	0.82
15.64	99.92	1.47
17.11	98.25	2.03
19.14	99.31	2.28
21.42	99.00	1.06
22.48	98.87	1.70
24.18	98.74	1.85
26.02	98.56	
26.34	98.25	4.60
30.94	98.36	
31.06	98.35	
31.07	98.35	
31.38	97.93	
31.48	97.93	3.59
35.07	97.83	2.22
37.29	97.77	0.70
37.99	97.72	1.59
39.57	96.64	0.65
40.22	96.17	0.76
40.98	95.92	1.08
42.06	95.62	
42.35	95.40	1.95
44.29	94.17	3.81
48.11	94.07	
48.36	93.67	1.96
50.33	93.10	
50.59	93.02	0.84
51.42	92.88	7.41
58.83	91.82	3.79
62.62	91.25	3.11
65.73	90.79	3.67
69.41	90.30	1.81
71.22	90.06	3.22
74.44	89.69	

SCALA 1:200

SEZ. N.2

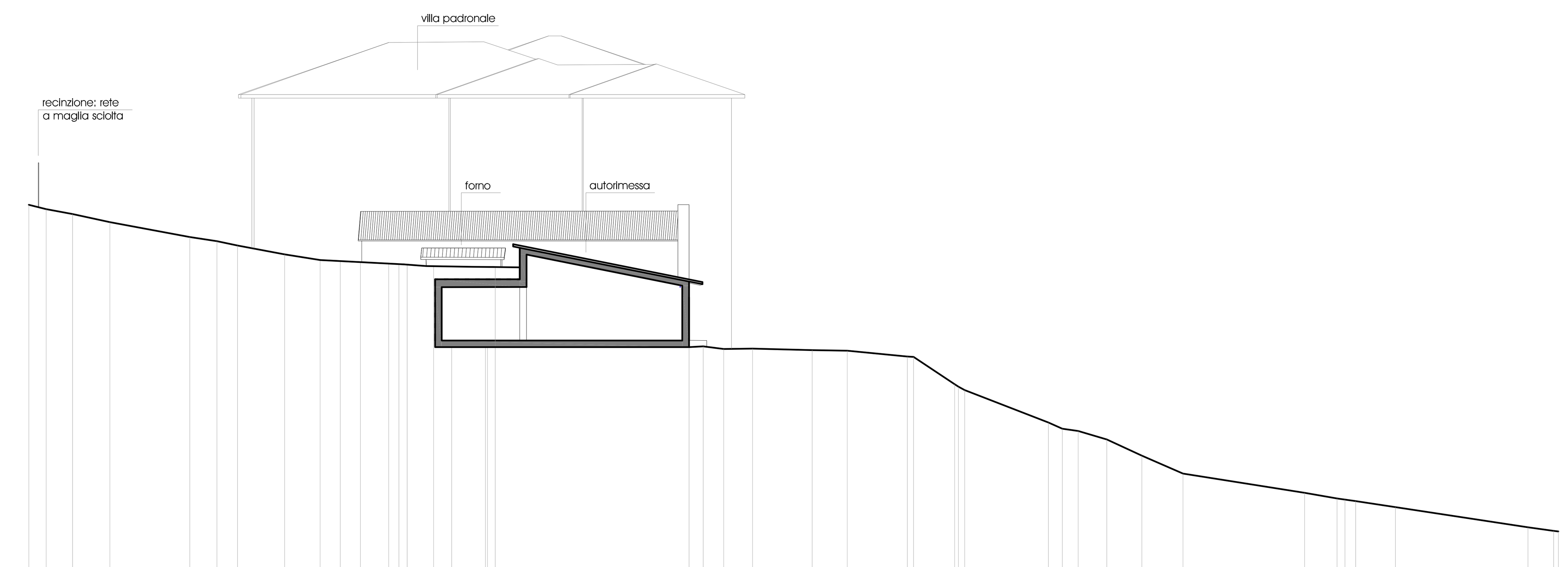

QT. RIF. 85.000

DIST. PROGRESSIVE	QUOTE TERRENO DI PROGETTO	DIST. PARZIALI TERRENO
1.53	105.15	0.78
2.31	104.96	1.18
3.49	104.74	1.68
5.17	104.37	3.59
8.77	103.71	1.22
9.98	103.52	0.92
10.91	103.33	2.12
13.02	102.93	1.59
14.61	102.68	0.91
15.52	102.62	0.90
16.42	102.58	1.27
17.70	102.51	0.46
18.16	102.49	0.37
18.53	102.47	1.19
19.72	102.40	0.81
20.52	98.76	1.52
22.04	98.76	
22.14	98.76	
22.48	102.36	8.71
31.18	98.76	0.64
31.82	98.80	0.92
32.74	98.68	1.30
34.04	98.70	2.67
36.71	98.63	1.58
38.29	98.60	2.70
40.99	98.34	
41.27	98.32	1.85
43.12	97.10	
43.28	96.98	
43.57	96.84	3.76
47.33	95.37	0.62
47.94	95.10	0.71
48.66	95.00	1.29
49.95	94.61	1.57
51.52	93.89	1.85
53.37	93.08	5.46
58.83	92.22	1.46
60.29	91.97	0.35
60.64	91.91	0.48
61.13	91.85	1.79
62.91	91.58	5.95
68.86	90.67	1.15
70.01	90.51	
70.23	90.48	

SCALA 1:200

SEZ. N.3

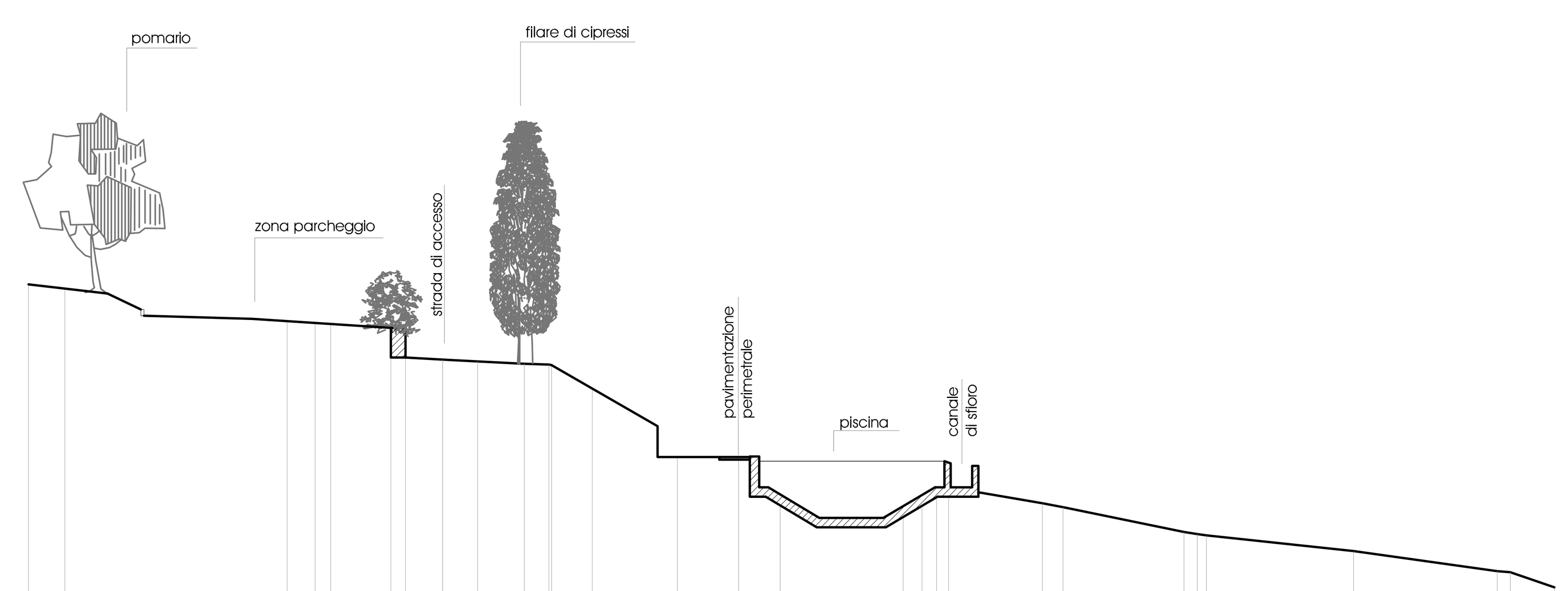

QT. RIF. 85.000

DIST. PROGRESSIVE	QUOTE TERRENO DI PROGETTO	DIST. PARZIALI TERRENO
11.44	99.14	1.18
12.62	99.00	7.21
19.82	97.94	0.91
	97.88	0.51
	97.85	1.94
	97.65	0.47
	96.77	2.32
0.00		
1.13	96.65	1.46
2.65	96.58	0.83
3.45	96.55	
3.53	96.54	1.39
4.85	95.80	2.70
7.61	93.53	2.07
9.59	93.53	1.26
10.93	91.97	4.21
14.92	91.59	0.53
15.54	91.97	0.41
16.01	92.25	0.38
16.39	92.25	3.22
19.44	92.02	0.50
20.10	91.92	4.01
24.03	91.10	0.35
24.46	91.04	
24.75	91.01	4.83
29.52	90.49	4.69
34.18	89.83	0.38
34.60	89.81	1.44
36.03	89.31	

SCALA 1:200

SEZ. N.4

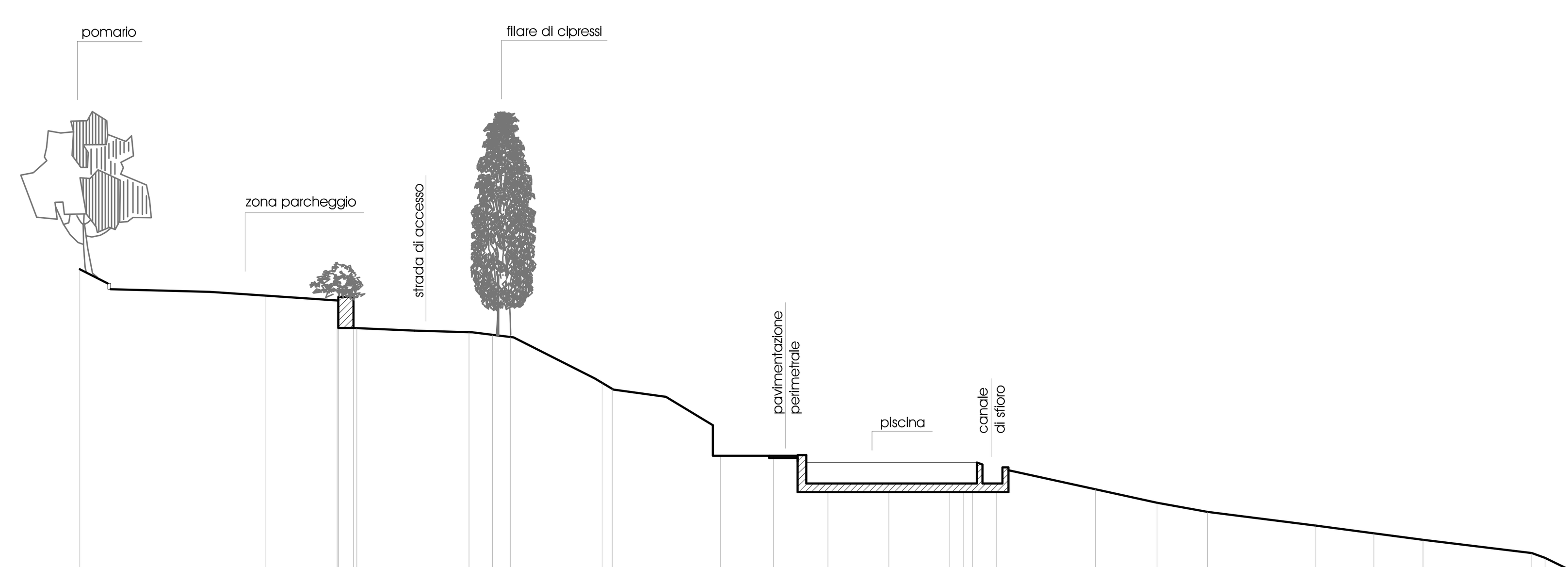

QT. RIF. 85.000

DIST. PROGRESSIVE	QUOTE TERRENO DI PROGETTO	DIST. PARZIALI TERRENO
9.03	99.67	6.52
15.55	98.74	2.53
18.08	98.61	0.53
18.13	98.60	
18.66	97.60	
18.78	97.59	3.95
22.72	97.48	0.82
23.55	97.37	0.64
24.19	97.30	3.22
27.41	95.67	0.35
27.76	95.46	1.57
29.33	95.24	2.23
31.56	93.10	1.87
33.43	93.10	1.91
35.34	91.82	2.15
37.49	91.82	2.14
39.63	91.82	0.48
40.11	91.82	
40.42	91.82	0.86
41.28	91.82	3.44
44.72	91.93	2.12
46.85	91.47	1.86
48.71	91.14	3.75
52.46	90.66	2.10
54.56	90.38	1.75
56.31	90.15	3.79
60.11	89.69	0.46
60.57	89.52	0.76
61.33	89.15	

SCALA 1:200

COMUNE DI SANSEPOLCRO
Provincia di Arezzo

ARKPROJECT CAMAITI

Via Niccolò Aggiunti n° 4
52037 Sansepolcro (AR)
Tel./Fax 0575/733873
p.iva 02014970517
www.arkcamaiti.it
info@arkcamaiti.it

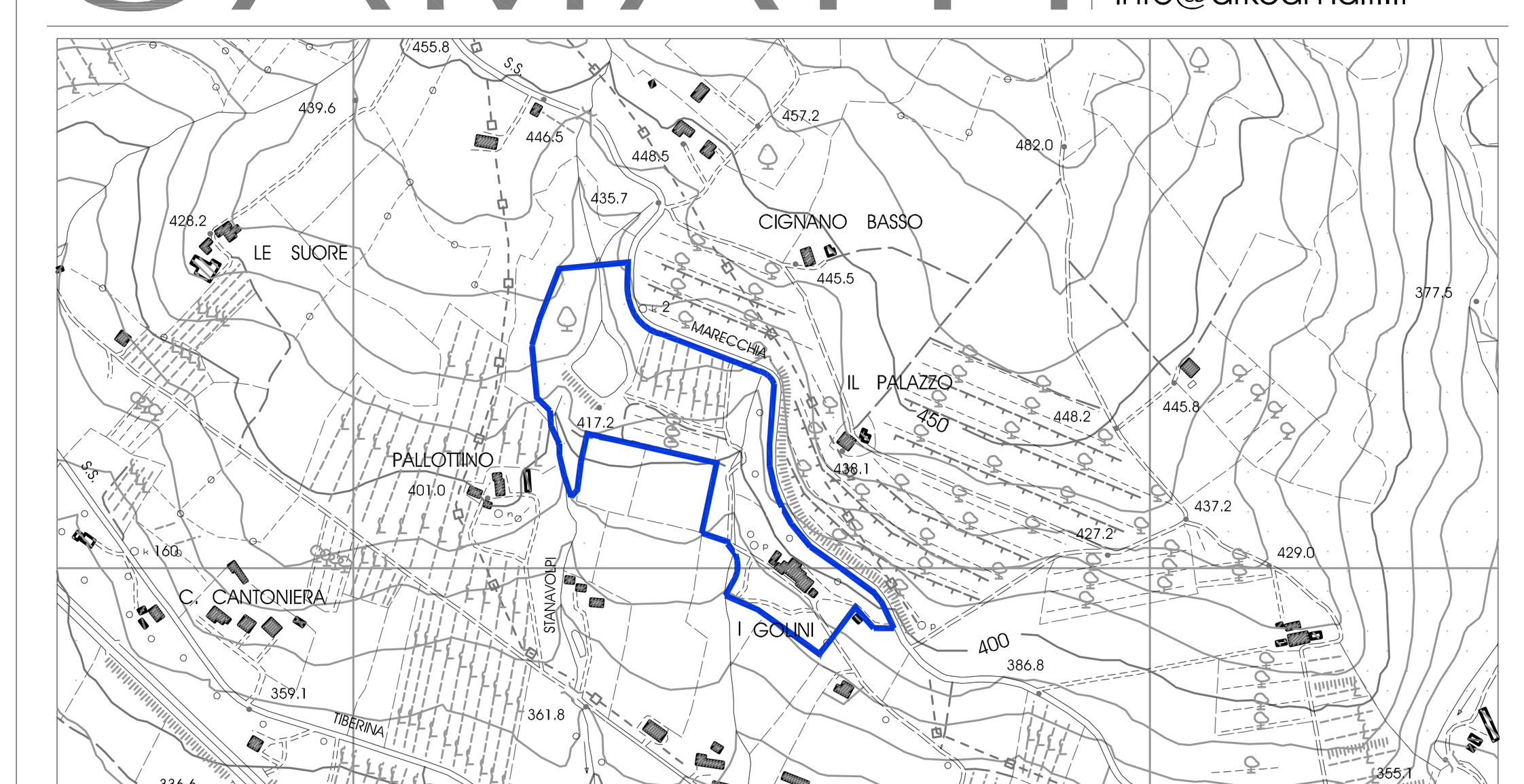

PROGETTO: PIANO DI RECUPERO DI INIZIATIVA PRIVATA "I GOLINI"

PROPRIETA': Angiolucci Liana-Giorni Alessandra-Giorni Giorgio-Giorni Mirella

OGGETTO: SEZIONI DI PROGETTO

TAVOLA A.6.1 — SCALA 1:200

PROGETTISTI: ARCH. BRUGONI GIULIA; GEOM. CAMAITI SIMONE

PROPRIETARI: ANGIOLUCCI LIANA; GIORNI ALESSANDRA; GIORNI GIORGIO; GIORNI MIRELLA

UBICAZIONE CATASTALE FOGLI n° 40-41
PART.LLE n° 185,196,200,235,170,171,173,182,183,184,20,21,33,40,136,32,34,35,38,43,45,46,221,222,223

SANSEPOLCRO FEBBRAIO 2012

A termine di legge ci riserviamo la proprietà di questo disegno, con divieto di riprodurlo o di renderlo comunque noto a terzi o ditte concorrenti, senza nostra preventiva autorizzazione