SEZ. N.1

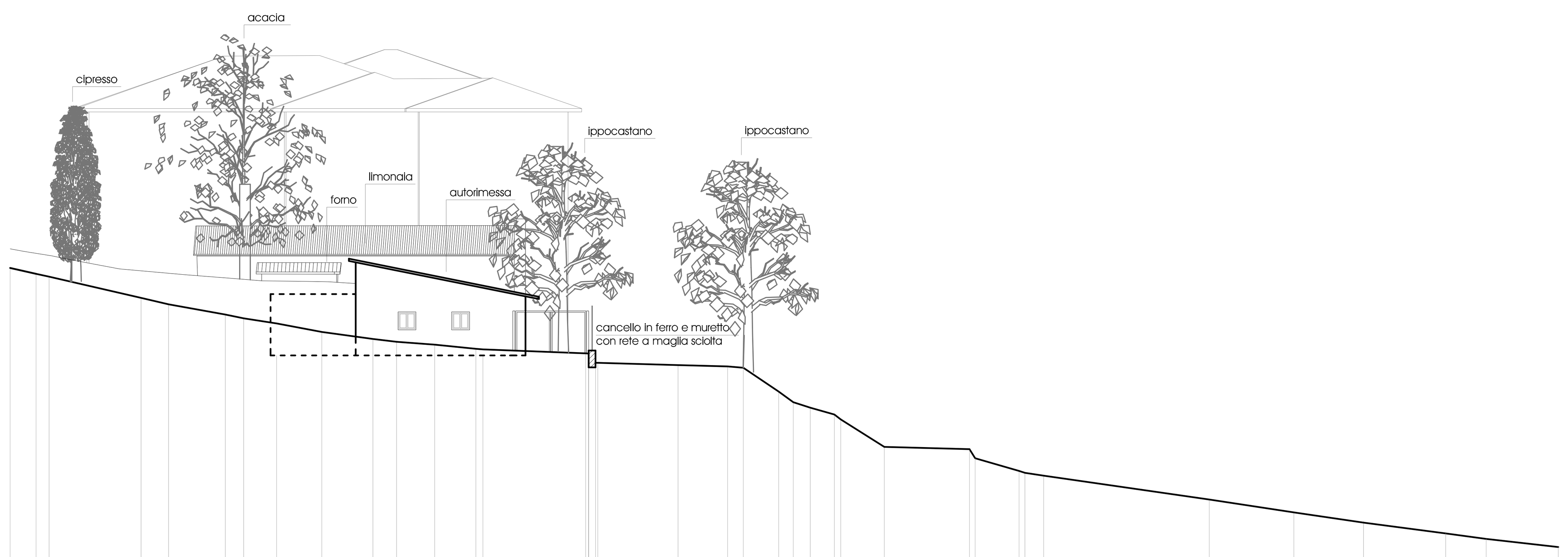

QT. RIF. 85.000

DIST. PROGRESSIVE	DIST. PARZIALI TERRENO	QUOTE TERRENO STATO ATTUALE	QUOTE TERRENO DI PROGETTO
5.19		102.18	102.18
6.35	1.16	101.91	101.91
6.93	0.58	101.79	101.79
11.05	4.11	100.84	100.84
12.28	1.23	100.55	100.55
14.82	2.54	100.09	100.09
15.64	0.82	99.92	99.92
17.11	1.47	99.70	98.25
19.14	2.03	99.31	99.31
21.42	2.28	99.00	99.00
22.48	1.06	98.87	98.87
24.18	1.70	98.74	98.74
26.02	1.85	98.56	98.56
26.34		98.53	98.25
30.94	4.60	98.36	98.36
31.06		98.35	98.35
31.07		98.35	98.35
31.38		97.93	97.93
31.48		97.93	97.93
35.07	3.59	97.83	97.83
37.29	2.22	97.77	97.77
37.99	0.70	97.72	97.72
39.57	1.59	96.64	96.64
40.22	0.65	96.17	96.17
40.98	0.76	95.92	95.92
42.06	1.08	95.62	95.62
42.35		95.40	95.40
44.29	1.95	94.17	94.17
48.11	3.81	94.07	94.07
48.36		93.67	93.67
50.33	1.96	93.10	93.10
50.59		93.02	93.02
51.42	0.84	92.88	92.88
58.83	7.41	91.82	91.82
62.62	3.79	91.25	91.25
65.73	3.11	90.79	90.79
69.41	3.67	90.30	90.30
71.22	1.81	90.06	90.06
74.44	3.22	89.69	89.69

SCALA 1:200

SEZ. N.2

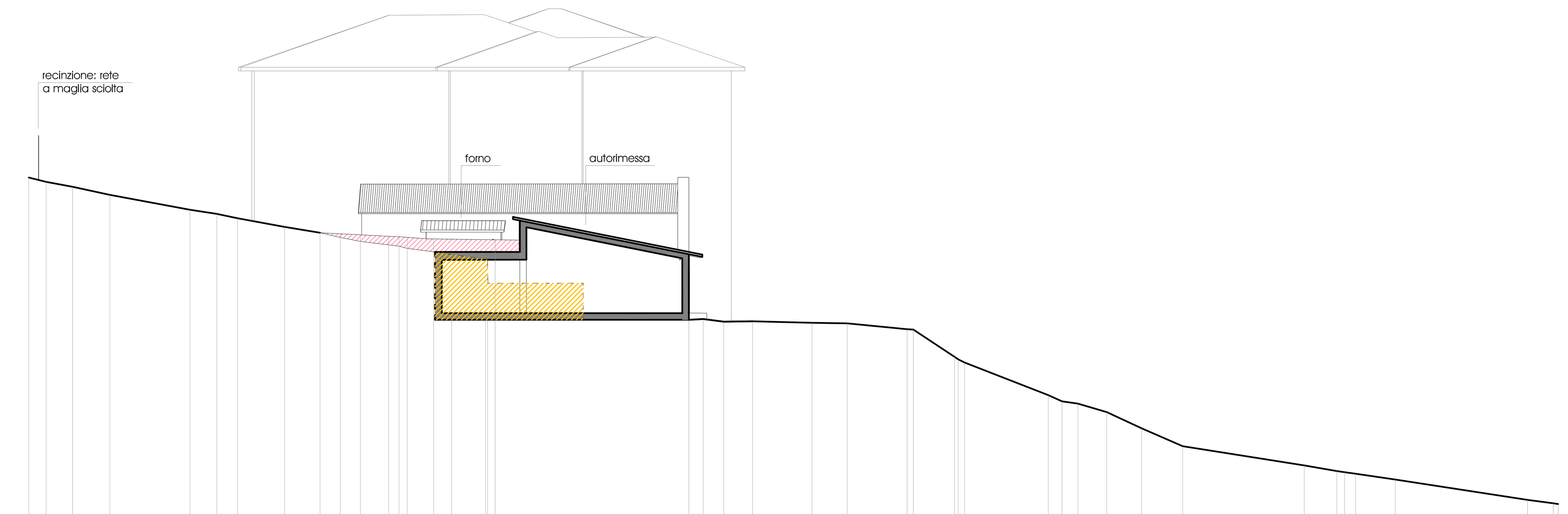

QT. RIF. 85.000

DIST. PROGRESSIVE	DIST. PARZIALI TERRENO	QUOTE TERRENO STATO ATTUALE	QUOTE TERRENO DI PROGETTO
1.53		105.15	105.15
2.31	0.78	104.96	104.96
3.49	1.18	104.74	104.74
5.17	1.68	104.37	104.37
8.77	3.59	103.71	103.71
9.98	1.22	103.52	103.52
10.91	0.92	103.33	103.33
13.02	2.12	102.93	102.93
14.61	1.59	102.68	102.68
15.52	0.91	102.46	102.62
16.42	0.90	102.29	102.58
17.70	1.27	102.12	102.51
18.16	0.46	102.07	102.49
18.53	0.37	101.97	102.47
19.72	1.19	101.82	102.40
20.52	0.81	101.66	98.76
22.04	1.52	101.48	98.76
22.14		101.47	98.76
22.48		101.67	102.36
31.18	8.71	98.76	98.76
31.82	0.64	98.80	98.80
32.74	0.92	98.68	98.68
34.04	1.30	98.70	98.70
36.71	2.67	98.63	98.63
38.29	1.58	98.60	98.60
40.99	2.70	98.34	98.34
41.27		98.32	98.32
43.12	1.85	97.10	97.10
43.28		96.98	96.98
43.57		96.84	96.84
47.33	3.76	95.37	95.37
47.94	0.62	95.10	95.10
48.66	0.71	95.00	95.00
49.95	1.29	94.61	94.61
51.52	1.57	93.89	93.89
53.37	1.85	93.08	93.08
58.83	5.46	92.22	92.22
60.29	1.46	91.97	91.97
60.64	0.35	91.91	91.91
61.13	0.48	91.85	91.85
62.91	1.79	91.58	91.58
68.86	5.95	90.67	90.67
70.01	1.15	90.51	90.51
70.23		90.48	90.48

SCALA 1:200

SEZ. N.3

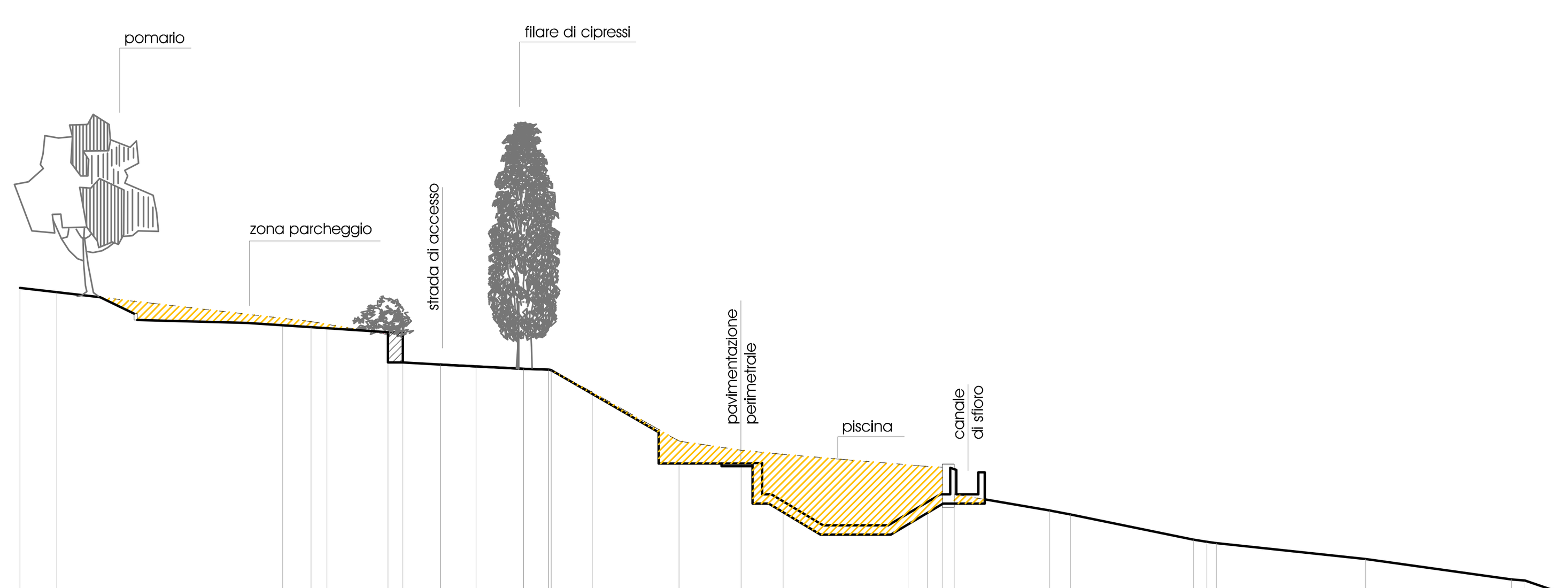

QT. RIF. 85.000

DIST. PROGRESSIVE	DIST. PARZIALI TERRENO	QUOTE TERRENO STATO ATTUALE	QUOTE TERRENO DI PROGETTO
11.44		99.14	99.14
12.62	1.18	99.00	99.00
19.82	7.21	98.18	97.94
20.73	0.91	98.07	97.88
21.24	0.51	97.97	97.84
23.18	1.94	97.65	97.65
23.66	0.47	96.77	96.77
25.98	2.32	96.65	96.65
27.44	1.46	96.58	96.58
28.26	0.83	96.55	96.55
28.30		96.54	96.54
29.69	1.39	95.80	95.80
32.40	2.70	94.27	93.53
34.46	2.07	93.96	93.53
35.73	1.26	93.84	91.97
39.93	4.21	93.48	91.59
40.46	0.53	93.44	91.97
40.87	0.41	93.42	92.25
41.24	0.38	92.57	92.25
44.46	3.22	92.02	92.02
44.96	0.50	91.92	91.92
48.97	4.01	91.10	91.10
49.31	0.35	91.04	91.04
49.56		91.01	91.01
54.39	4.83	90.49	90.49
59.08	4.69	89.83	89.83
59.45	0.38	89.81	89.81
60.89	1.44	89.31	89.31

SCALA 1:200

SEZ. N.4

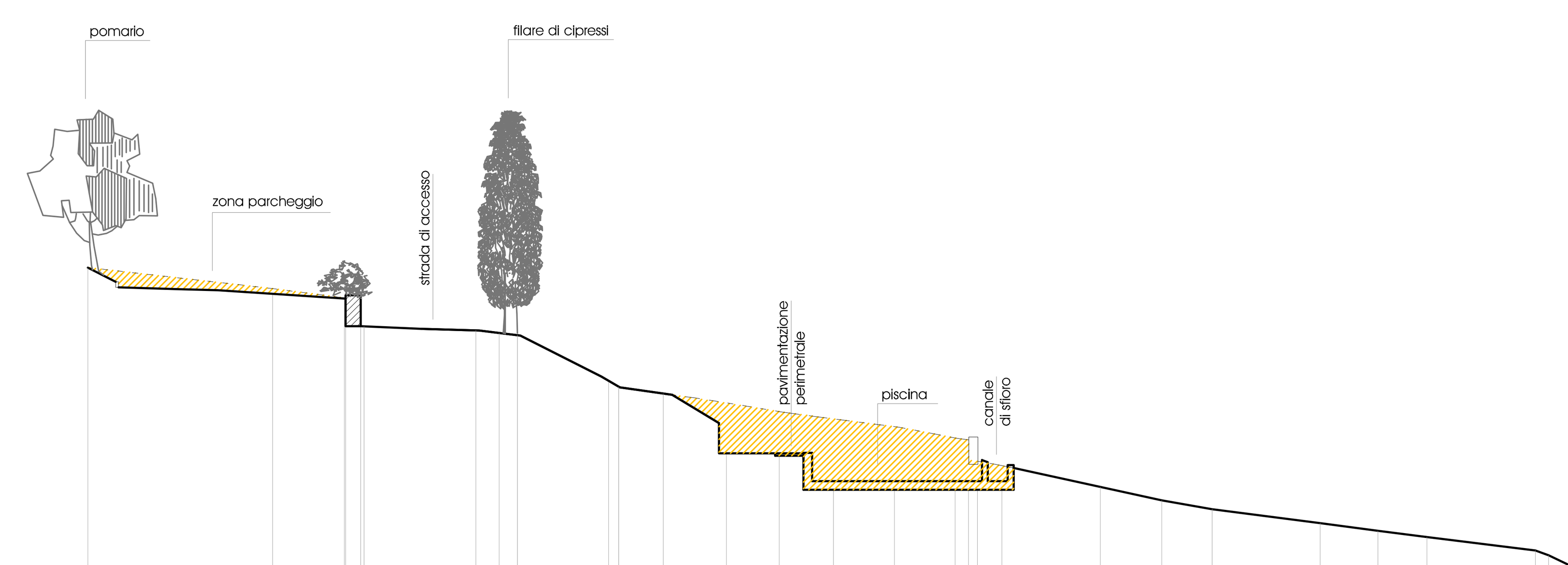

QT. RIF. 85.000

DIST. PROGRESSIVE	DIST. PARZIALI TERRENO	QUOTE TERRENO STATO ATTUALE	QUOTE TERRENO DI PROGETTO
9.03		99.67	99.67
15.55	6.52	98.93	98.74
18.08	2.53	98.61	98.61
18.13		98.60	98.60
18.66	0.53	97.60	97.60
18.78		97.59	97.59
22.72	3.95	97.48	97.48
23.55	0.82	97.37	97.37
24.19	0.64	97.30	97.30
27.41	3.22	95.67	95.67
27.76	0.35	95.46	95.46
29.33	1.57	95.24	95.24
31.56	2.23	94.90	93.10
33.43	1.87	94.59	93.10
35.34	1.91	94.34	91.82
37.49	2.15	94.07	91.82
39.63	2.14	93.65	91.82
40.11	0.48	93.59	91.82
40.42		92.84	91.82
41.28	0.86	92.68	91.82
44.72	3.44	91.93	91.93
46.85	2.12	91.47	91.47
48.71	1.86	91.14	91.14
52.46	3.75	90.66	90.66
54.56	2.10	90.38	90.38
56.31	1.75	90.15	90.15
60.11	3.79	89.69	89.69
60.57	0.46	89.52	89.52
61.33	0.76	89.15	89.15

SCALA 1:200

COMUNE DI SANSEPOLCRO
Provincia di Arezzo

ARKPROJECT CAMAITI
Via Niccolò Aggiunti n° 4
52037 Sansepolcro (AR)
Tel./Fax 0575/733873
p.iva 02014970517
www.arkcamaiti.it
info@arkcamaiti.it

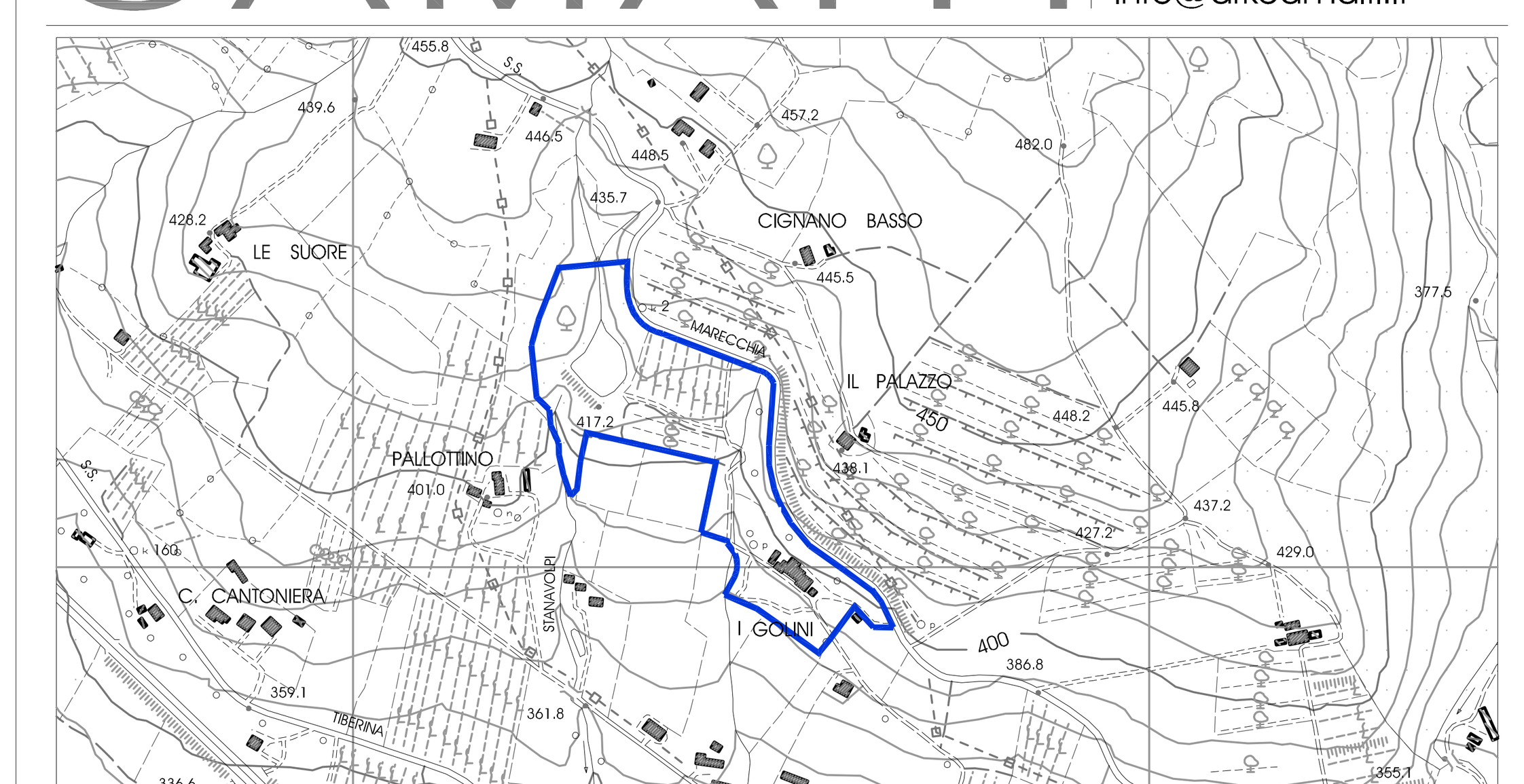

PROGETTO: PIANO DI RECUPERO DI INIZIATIVA PRIVATA "I GOLINI"

PROPRIETA': Angiolucci Liana-Giorni Alessandra-Giorni Giorgio-Giorni Mirella

OGGETTO: SEZIONI STATO SOVRAPPOSTO

TAVOLA A.6.2 — SCALA 1:200

PROGETTISTI: ARCH. BRUGONI GIULIA — GEOM. CAMAITI SIMONE

PROPRIETARI: ANGIOLUCCI LIANA — GIORNI ALESSANDRA — GIORNI GIORGIO — GIORNI MIRELLA

UBICAZIONE CATASTALE FOGLI n° 40-41
PART.LLE n° 185,196,200,235,170,171,173,182,183,184,20,21,33,40,136,32,34,35,38,43,45,46,221,222,223

SANSEPOLCRO FEBBRAIO 2012

A termine di legge ci riserviamo la proprietà di questo disegno, con divieto di riprodurlo o di renderlo comunque noto a terzi o ditte concorrenti, senza nostra preventiva autorizzazione